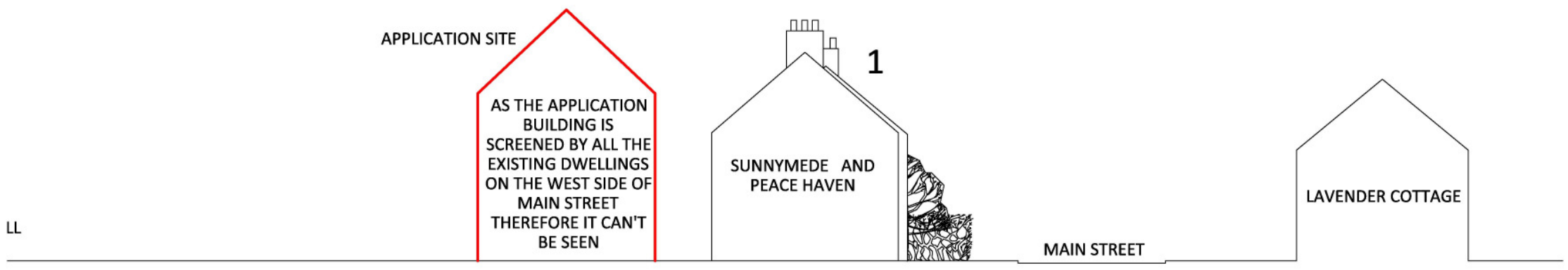

SECTION LOOKING NORTH UP MAIN STREET

THIS COPY HAD BEEN MADE BY OR WITH THE AUTHORITY OF RYEDALE DISTRICT COUNCIL PURSUANT TO SECTION 47 OF THE COPYRIGHT DESIGNS AND PATENTS ACT 1988. UNLESS THAT ACT PROVIDES A RELEVANT EXCEPTION TO COPYRIGHT, THE COPY MUST NOT BE COPIED WITHOUT THE PRIOR PERMISSION OF THE COPYRIGHT OWNER.

REVISED PLAN

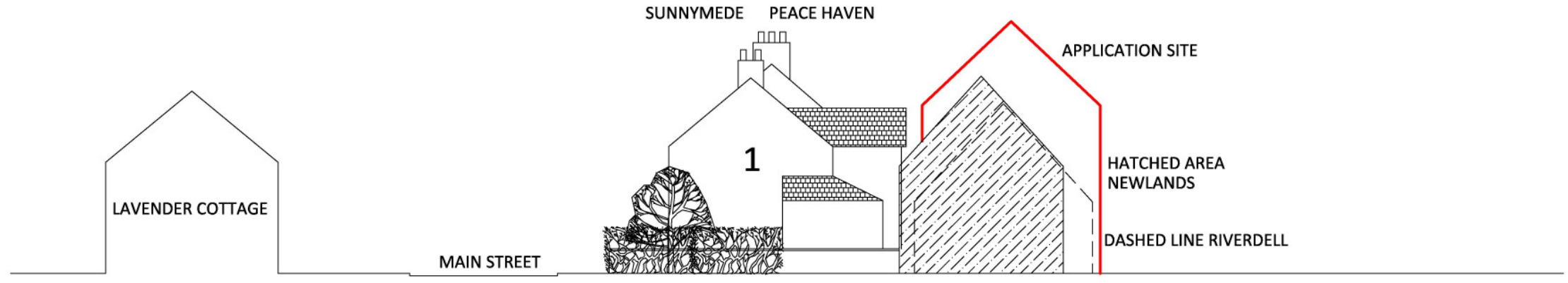

SECTION LOOKING SOUTH DOWN MAIN STREET

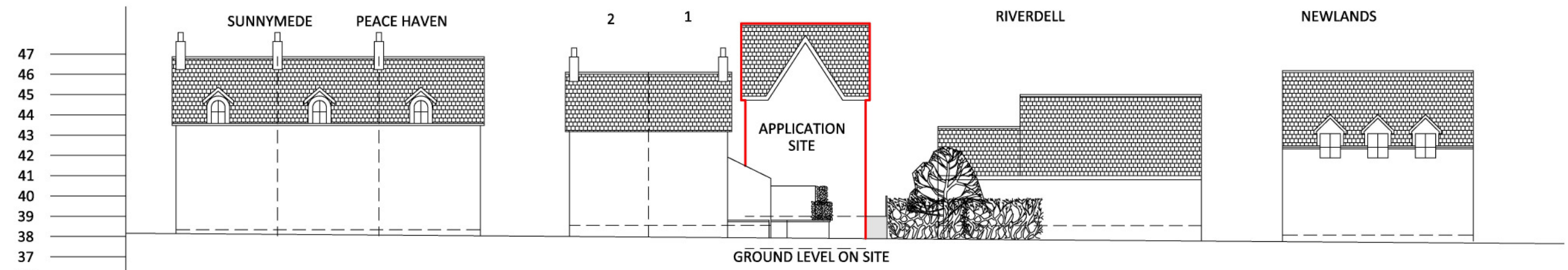

STREET ELEVATION

SCALE IN METRES 1:1
0 1 2 3 4 5 10

DATE
17/02/17

1. All levels and dimensions to be checked on site before work commences and discrepancies must be brought to our attention immediately
2. Refer to figure dimensions do not scale!!!
3. If in doubt ASK before starting work
4. The practice disclaim any responsibility for any variation from this drawing made without their express written consent
5. Please ensure this is the correct drawing and no revisions have been made
6. This drawing and the information it contains is the copyright of Architectural & Creative Design and must not be used or reproduced without written authority

Copyright of Architectural & Creative Design
www.architecturalcdesign.co.uk

			XXX	XXX	
Issue		Drawn by	Chk'd	App'd	Date

Title: Street Elevation & Sections

Drawing A1

Client: Mr & Mrs Ward

Scale 1:100

Architectural & Creative Design
1A Princess Road York YO32 5UE
T 01904 490686 info@architecturalcdesign.co.uk

Drawing No		
Job No	Co.	Drg.
0352	A&CD	10B